


1997 Soledad Fire


2016 Sand Fire


Russ

**Legend**

 Agua Fire Boundary

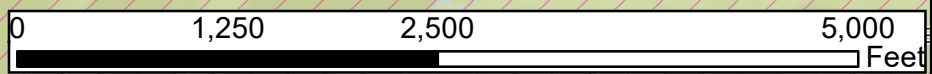
**Historical Fires**

 Sand Fire (41,432 Ac) 2016


 Soledad Fire (163 Ac) 1997

**Additional Fire History is available with Storm Water Engineering Division as request**

NOTE: FOR PLANNING PURPOSES ONLY  
 Due to the method, procedure, and assumptions used to develop the debris flow areas, the limits of debris flow shown are approximate and should be used as a guideline for planning purposes. Actual debris flow areas will depend on actual storm conditions and may differ from the areas shown on the map. We make no warranties in relation to any future debris flow events.



**Attachment B**



DATE 8/14/23	<b>Agua Fire</b> Recent History Map
Prepared by Schung	
<b>BURNED AREA: +/- 421 ACRES</b> <b>DATE OF FIRE: 7/25/2023</b>	